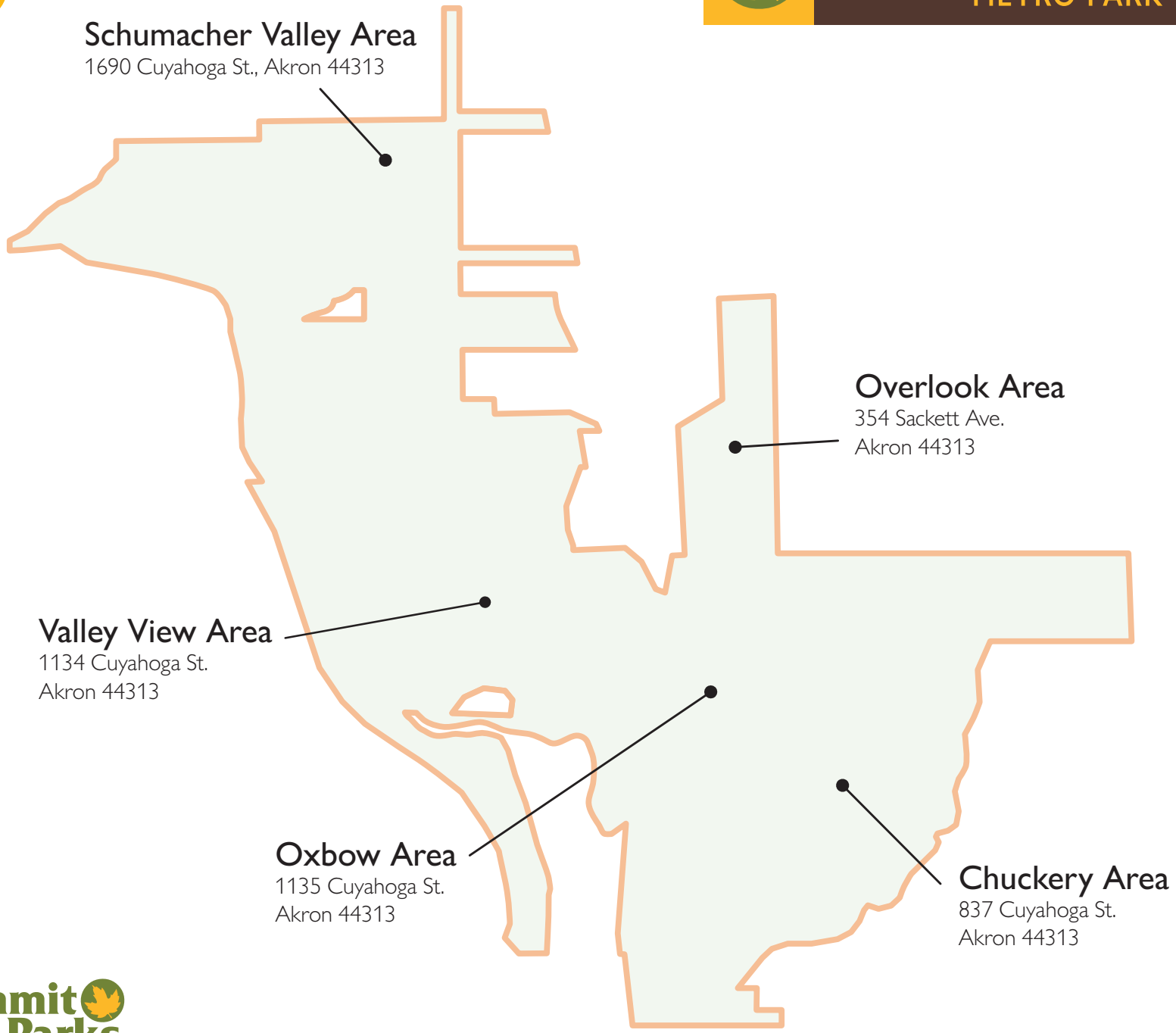




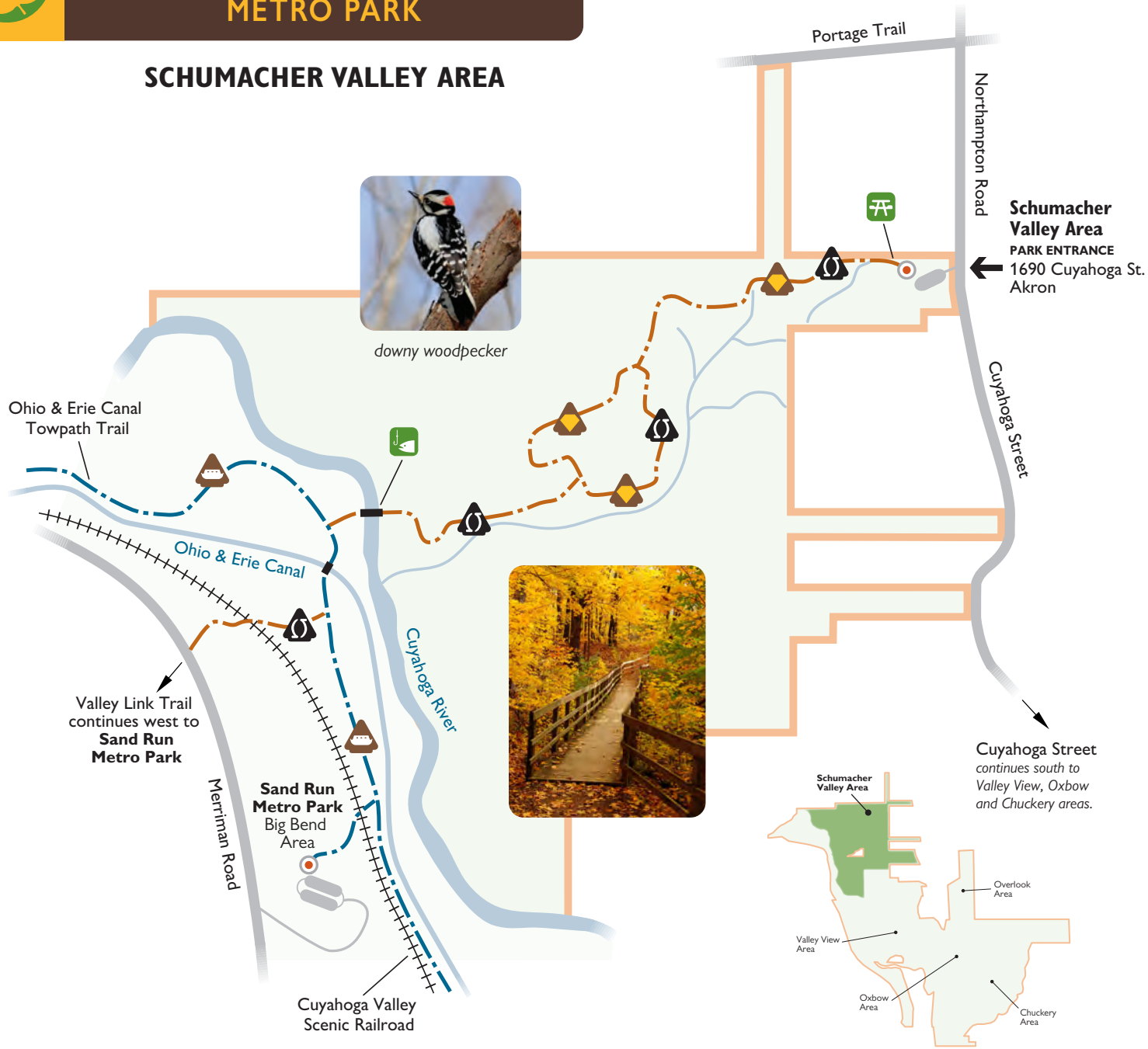
# CASCADE VALLEY METRO PARK





# CASCADE VALLEY METRO PARK

## SCHUMACHER VALLEY AREA



- Trailhead
- Trail
- Water
- Park Boundary
- Road/Parking
- Schumacher Trail**  
1.2 miles: Difficult
- Valley Link Trail**  
5.6 miles: Moderate
- Ohio & Erie Canal Towpath Trail**  
41 miles in Summit County
- Picnic Sites
- Fishing
- Amenities in blue indicate accessibility
- No bicycle access to Towpath Trail from Schumacher Valley Area.
- NO SWIMMING



















# CASCADE VALLEY METRO PARK

## OVERLOOK AND OXBOW AREAS



belted kingfisher

-  Trailhead
-  Trail
-  Water
-  Park Boundary
-  Road/Parking
-  **Overlook Trail**  
0.5 mile: Easy/Accessible
-  **Oxbow Trail**  
1.2 miles: Moderate
-  Restrooms
-  Drinking Water
-  Open-air Shelter
-  Picnic Sites
-  Ball Field
-  Fishing
-  Sledding
-  Amenities in blue indicate accessibility
-  NO SWIMMING

**PARK HOURS**  
**6 AM – 11 PM**  
**DAILY**


















For hours of other park district areas, visit [summitmetroparks.org](http://summitmetroparks.org)



# CASCADE VALLEY METRO PARK

## VALLEY VIEW AREA



-  Trailhead
-  Trail
-  Future Trail
-  Water
-  Park Boundary
-  Road/Parking
-  **Missing Link Trail**  
1.1 miles: Easy
-  **Prather Trail**  
1 mile: Easy
-  **Water Access**  
Cuyahoga River Water Trail  
400 ft. to access point  
(mile marker 42.2 R)
-  **Nature Play**  
Build, hop, discover!
-  Restrooms
-  Drinking Water
-  Lodge
-  Open-air Shelter
-  Fishing
-  Amenities in blue indicate accessibility
-  NO SWIMMING

**PARK HOURS**  
**6 AM – 11 PM**  
**DAILY**

For hours of other park district areas, visit [summitmetroparks.org](http://summitmetroparks.org)



# CASCADE VALLEY METRO PARK



## CHUCKERY AREA



Cuyahoga River

Cuyahoga Street continues north to the Oxbow, Valley View and Schumacher Valley Areas.



Highbridge Trail continues east to Gorge Metro Park



Signal Tree

**Chuckery Area**  
PARK ENTRANCE  
837 Cuyahoga St., Akron

Cuyahoga Street continues south to Uhler Avenue, Memorial Parkway lot and North Street via Howard Street to Mustill Store parking lot (Cascade Locks).

- Trailhead
- Trail
- Water
- Park Boundary
- Road/Parking
- Chuckery Trail**  
2.4 miles: Difficult
- Highbridge Trail**  
3.2 miles: Moderate
- Restrooms
- Drinking Water
- Picnic Sites
- Cricket Field
- Soccer Field
- Fishing
- Amenities in blue indicate accessibility
- NO SWIMMING

